

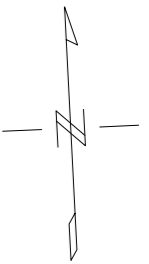
Legend

- Topographic Contour
- Waterbody
- Block B Survey Boundary
- Magnetic Lines (as identified by airborne magnetic survey)
- Shear
- Fault
- Thrust Fault
- Banded Iron Formation (BIF +/- Au)
- Shear Zone (+/- Au)

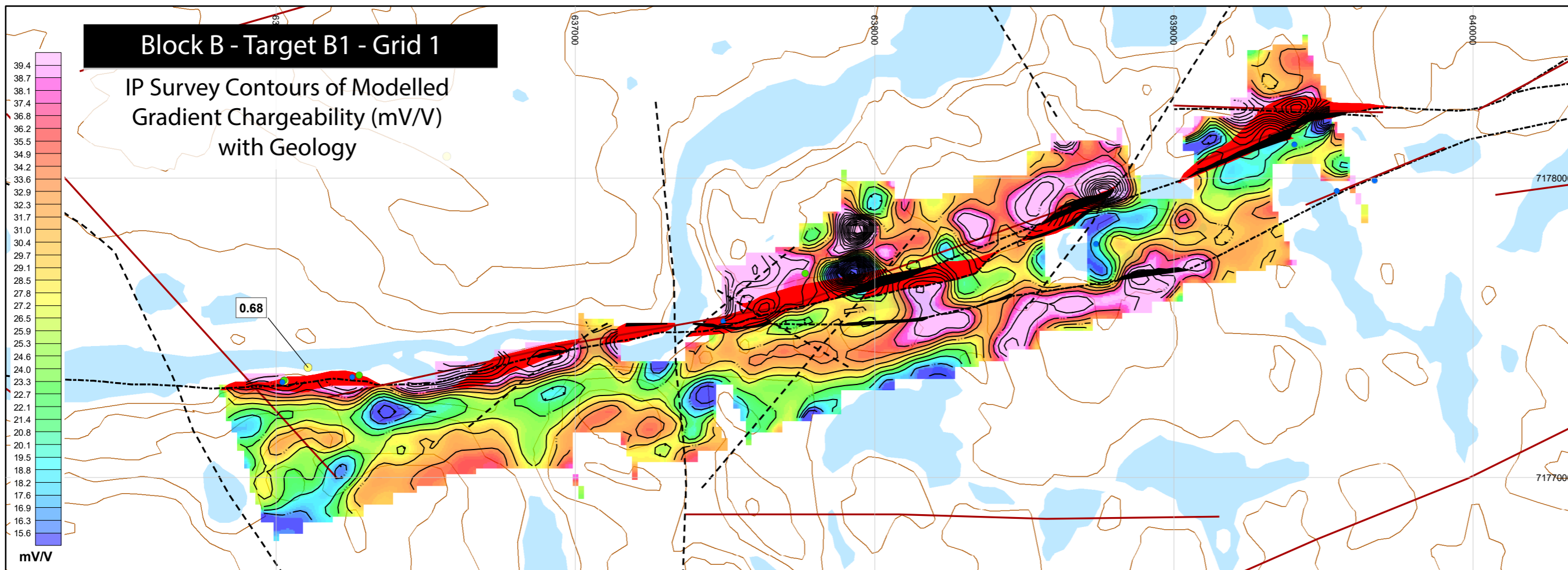
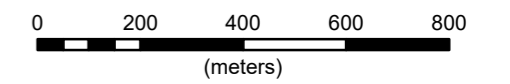
2017-2018 Grab Samples

Au (g/t)

- 0.015 - 0.050
- 0.051 - 0.100
- 0.101 - 1.000
- 1.001 - 2.500
- >2.500



Scale



Western Atlas Resources Inc.

Meadowbank Area Project

Nunavut Territory, Canada

INDUCED POLARIZATION SURVEY CONTOURS OF MODELLED GRADIENT CHARGEABILITY (mV/V)

Block B - Target B1 - Grid 1

DATE: OCTOBER, 2018

SCALE: AS SHOWN

PROJECTION: UTM ZONE 14/15, NAD 83

DRAWN BY: AMANDA TUCK