

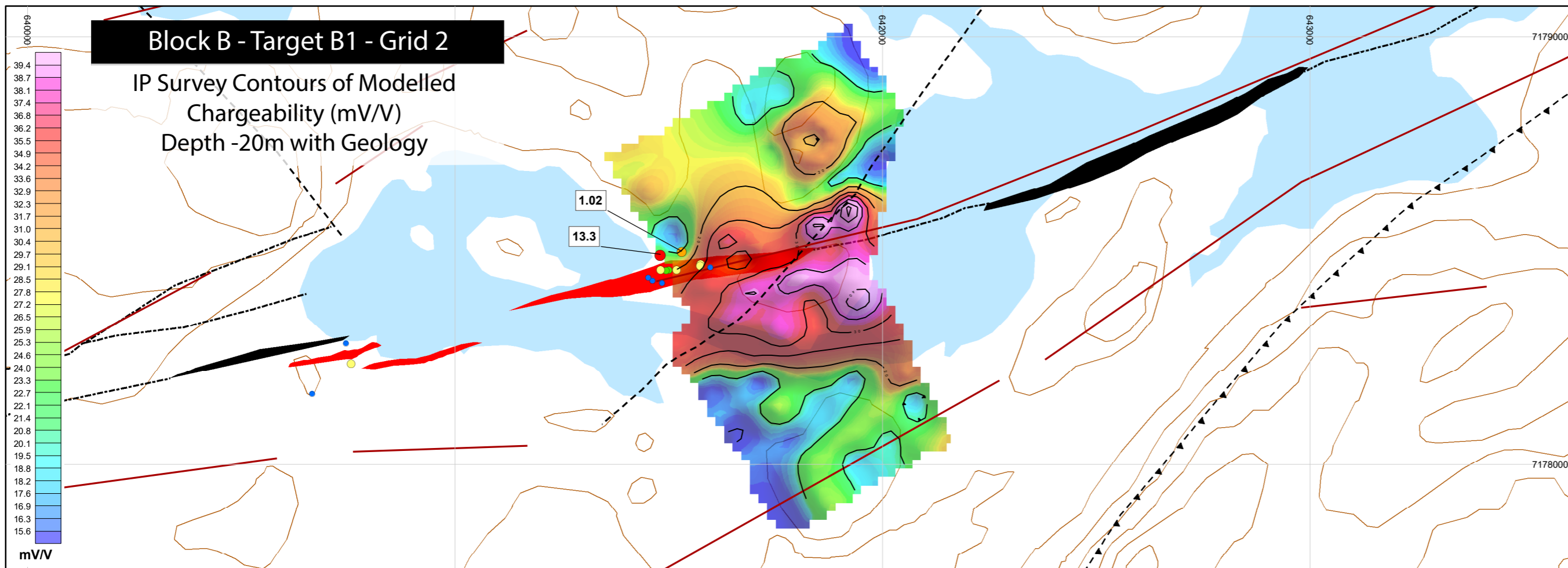
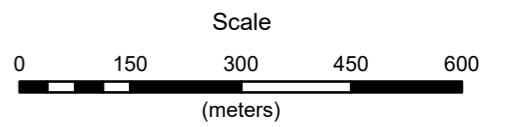
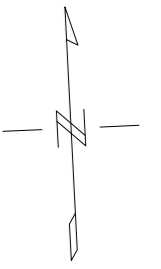
**Legend**

- Topographic Contour
- Waterbody
- Block B Survey Boundary
- Magnetic Lines (as identified by airborne magnetic survey)
- Shear
- Fault
- Thrust Fault
- Banded Iron Formation (BIF +/- Au)
- Shear Zone (+/- Au)

2017-2018 Grab Samples

Au (g/t)

- 0.015 - 0.050
- 0.051 - 0.100
- 0.101 - 1.000
- 1.001 - 2.500
- >2.500



**Western Atlas Resources Inc.**

**Meadowbank Area Project**

Nunavut Territory, Canada

**INDUCED POLARIZATION SURVEY CONTOURS  
 OF MODELLED CHARGEABILITY (mV/V)  
 Depth -20m**

Block B - Target B1 - Grid 2

DATE: OCTOBER, 2018

SCALE: AS SHOWN

PROJECTION: UTM ZONE 14/15, NAD 83

DRAWN BY: AMANDA TUCK